
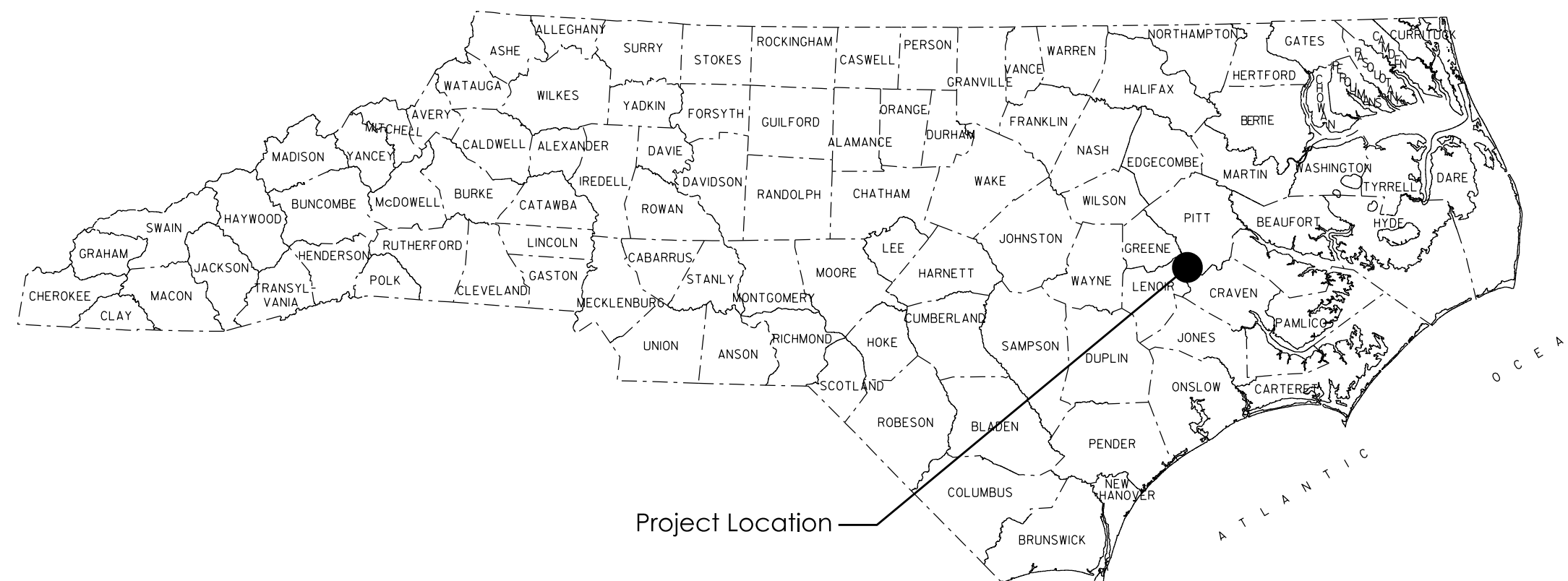
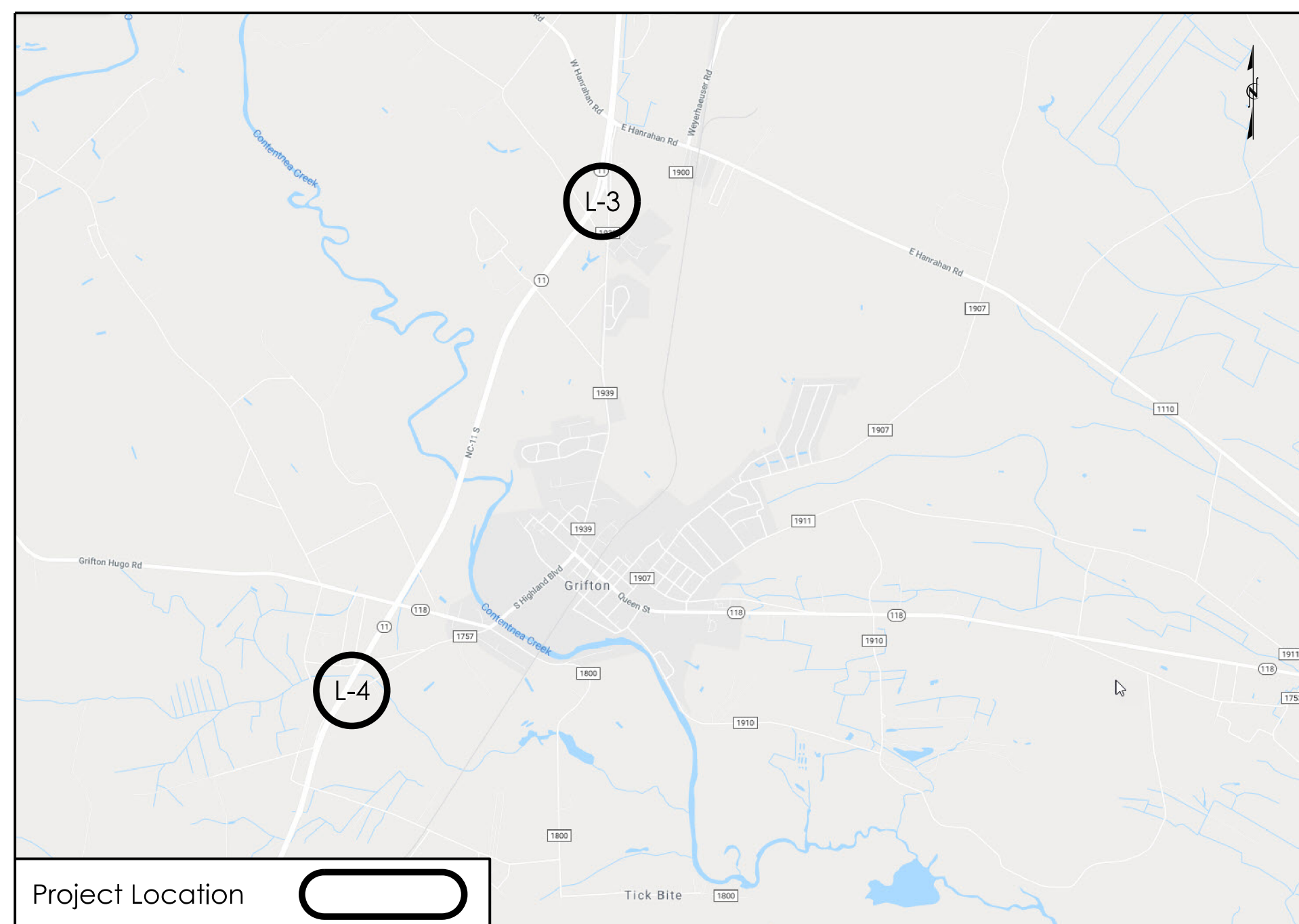


HIGHWAY LANDSCAPE DEVELOPMENT PROJECT



NC 11 GATEWAY PLANTINGS IN GRIFFON



Summary of Quantities
1 Year Establishment

DES	SEC	QTY	UNIT	KEY	BOTANICAL NAME	COMMON NAME	SIZE	CALIPER	FURNISH	A.S.N.S.	REMARKS
Trees											
L	1670	11	ea	IM	<i>Ilex x 'Mary Nell'</i>	Mary Nell Holly	7-8'		B&B	5.8	7' O.C.
Shrubs											
L	1670	44	ea	IC	<i>Ilex cornuta 'Carissa'</i>	Carissa Holly	18-24"		#3 Cont.	5.7	3.5' O.C.
L	1670	75	ea	RM	<i>Rosa 'Meidrifora'</i>	The Coral Drift® Rose	12-15"		#3 Cont.	6.1	3' O.C.
Grasses/Groundcovers/Perennials											
L	1670	124	ea	HS	<i>Hemerocallis 'Stella de Oro'</i>	Stella de Oro Daylily	6-12"		#1 Cont.	13.2.3	2' O.C.
L	1670	137	ea	SM	<i>Salvia x sylvestris 'May Night'</i>	May Night Sage	6-12"		#1 Cont.	13.3	1.5' O.C.
Other Vegetation Costs											
L	1670	14	sy		Existing Vegetation Removal						
L	1670	12	ea		Monthly Maintenance						
L	1670	52	cy		Mulch for Planting						Depth of 4"
L	1670	473	sy		Pre emergence Herbicidal Treatment						
L	1670	473	sy		Post emergence Herbicidal Treatment						
L	1660	7	ea		Selective Tree Removal, 15"						
L	1670	5	m/g		Water for Planting						

* m/g - 1,000 gallons

NOTES:

- Existing conditions shown on the plans are based on survey information and roadway plans. actual site conditions may vary.
- Prior to any demolition or work taking place, the contractor shall locate and verify all utility lines and structures within the construction areas (water, sewer, gas, electrical, etc.)
- The contractor shall take the necessary precautions to prevent damage of adjacent plant material, facilities, and structures to remain. The contractor shall restore disturbed areas to their original condition and to the satisfaction of the Division Roadside Environmental Engineer.
- The utilities shown on the plans are approximate locations. The contractor shall locate and protect in place all existing utilities before digging occurs and major construction begins.
- Demolition, removal, and disposal of items from the site must be completely in accordance with the law. The contractor is responsible for making a site visit to determine and verify all demolition requirements prior to bidding.
- The contractor shall verify all conditions and dimensions at the job site prior to construction, and if discrepancies are found, notify the Division Roadside Environmental Engineer for clarification.

T.I.P. #	STATE PROJECT W.B.S. #	SHEET #	SHEET # TOTAL
-----		L1	4
FED. PROJ. #	DESCRIPTION		DIVISION
-----	Enhancement		2

CONVENTIONAL SYMBOLS

County Line.....	-----
City or Town Line.....	-----
Exist. Right of Way Line Marker.....	-----▲-----
Prop. Right of Way Line Marker (By Others).....	-----▲-----
Prop Right of Way Line Marker (By Contract).....	-----▲-----
Exist. Control of Access Line.....	-----○-----
Prop. Control of Access Line.....	-----○-----
Property Line.....	-----
Easement Line.....	-----
Slope Stake Line.....	-----
Exist. Fence.....	-----
Prop. Woven Wire Fence.....	-----
Prop. Chain Link Fence.....	-----
Exist. Road.....	=====
Prop. Road.....	=====
Guardrail.....	-----
Survey Line.....	-----
Denotes Line Equality.....	-----
Bridge.....	=====
Culvert.....	=====
Railroad.....	-----
Woods.....	+ + + OR -----
Exist. Telephone Pole.....	-----●-----
Prop. Telephone Pole.....	-----○-----
Tower Pole and Line.....	-----
Exist. Power Pole.....	-----●-----
Prop. Power Pole.....	-----○-----
Sanitary Sewer Line.....	-----SS-----
Water Line.....	-----
Gas Line.....	-----GAS-----
Picnic Shelter.....	□
Regeneration.....	-----
Reforestation.....	-----


INDEX OF L SHEETS:

- L 1.0 - Title Sheet
- L 2.0 - Planting Details
- L 3.0 - Planting Plans

PREPARED BY: K. Cooper DATE: 9/4/2019

REVISIONS

DATE	DESCRIPTION



STATE OF NORTH CAROLINA
DEPARTMENT OF TRANSPORTATION

LOCATION: NC 11 in Griffon

TYPE of WORK: Enhancement







COUNTY: Lenoir / Pitt


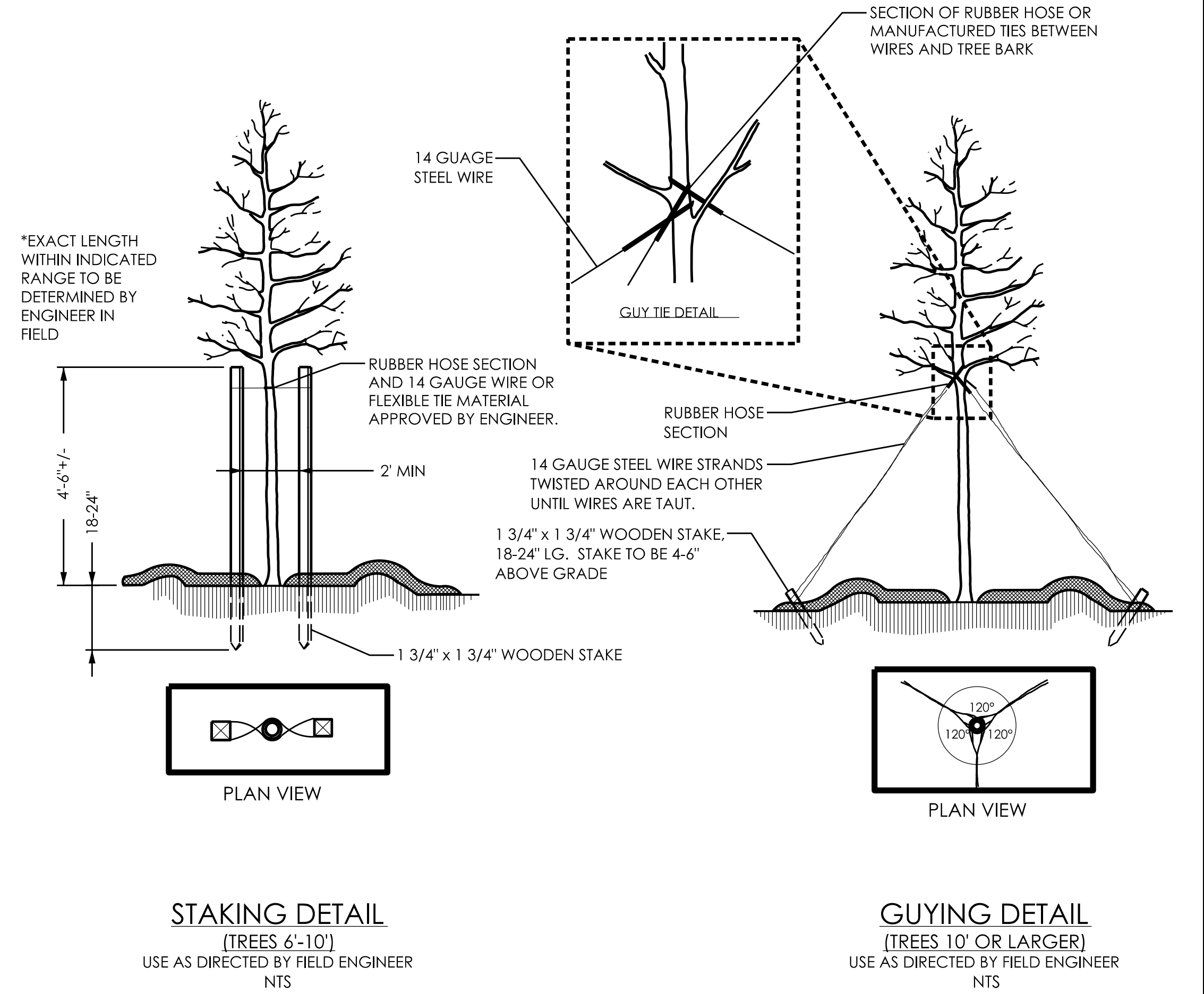
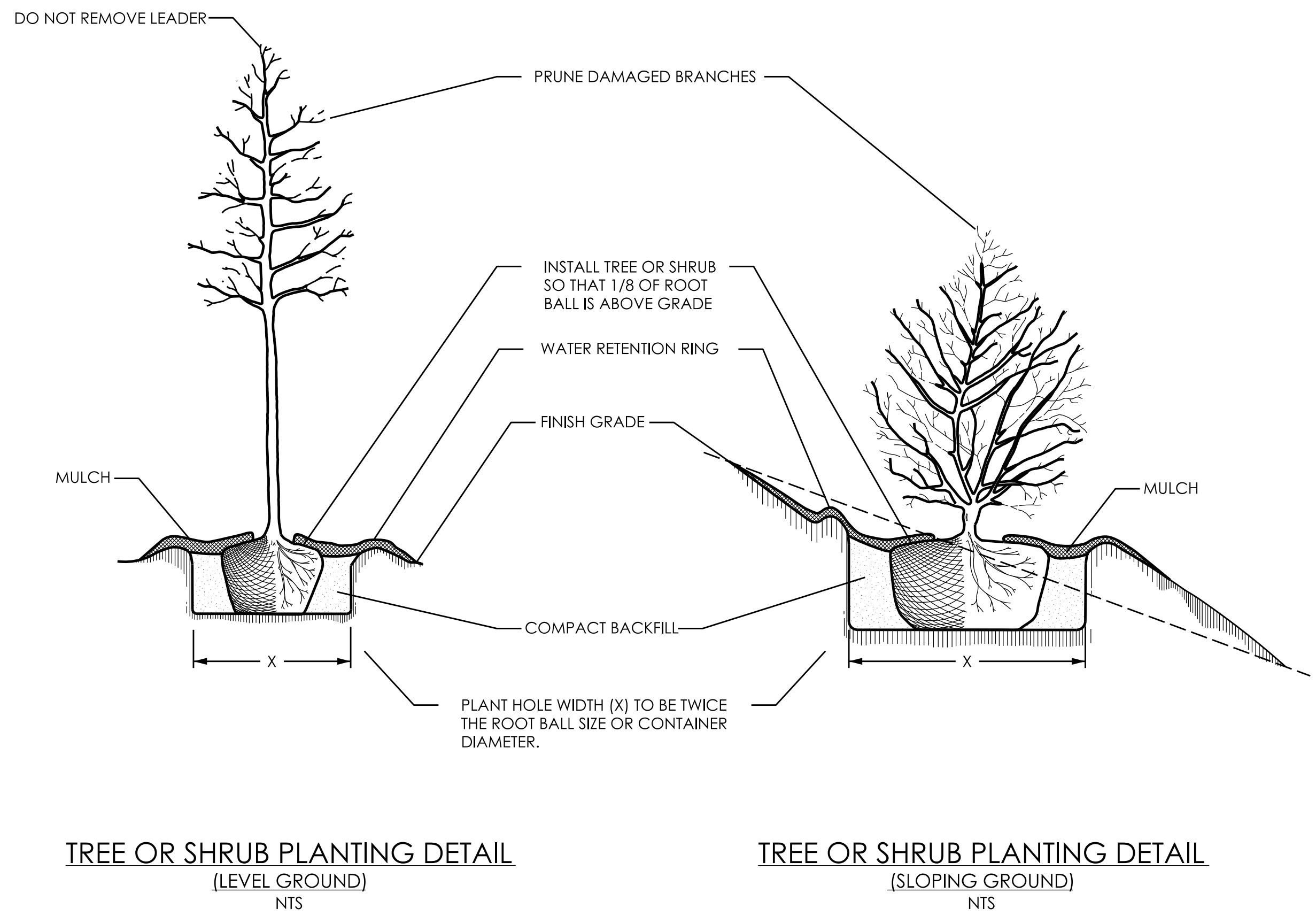
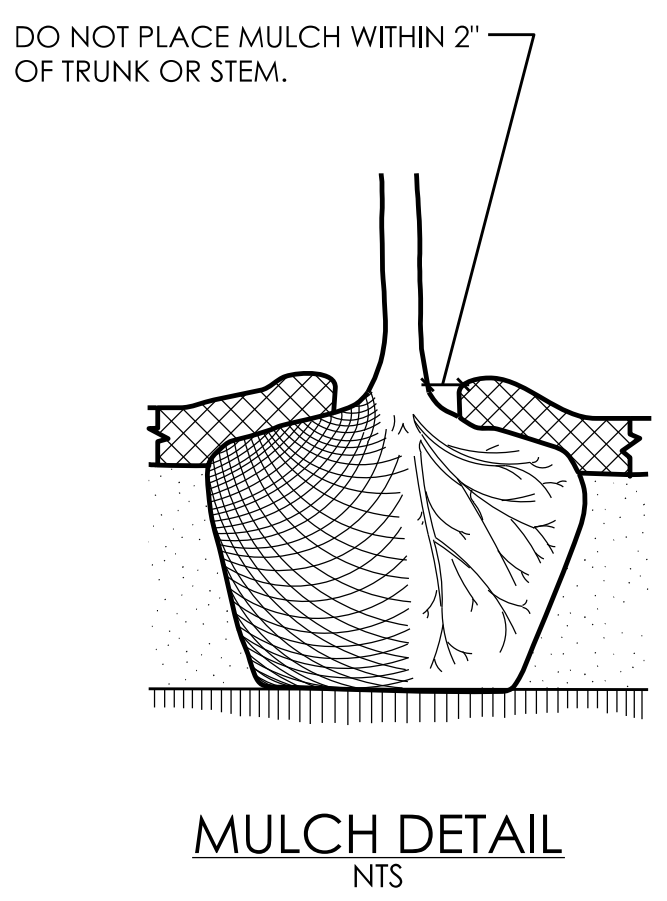
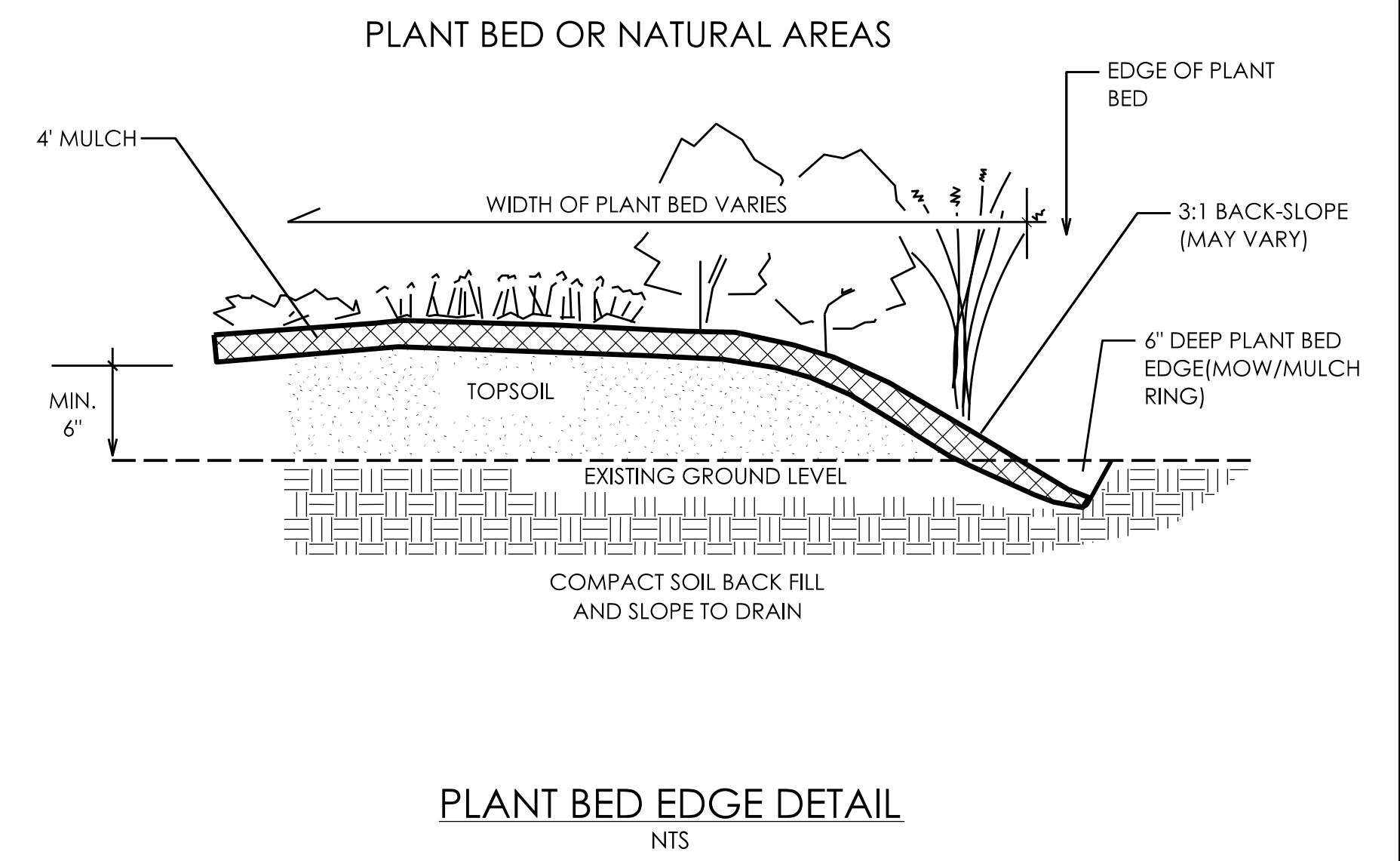
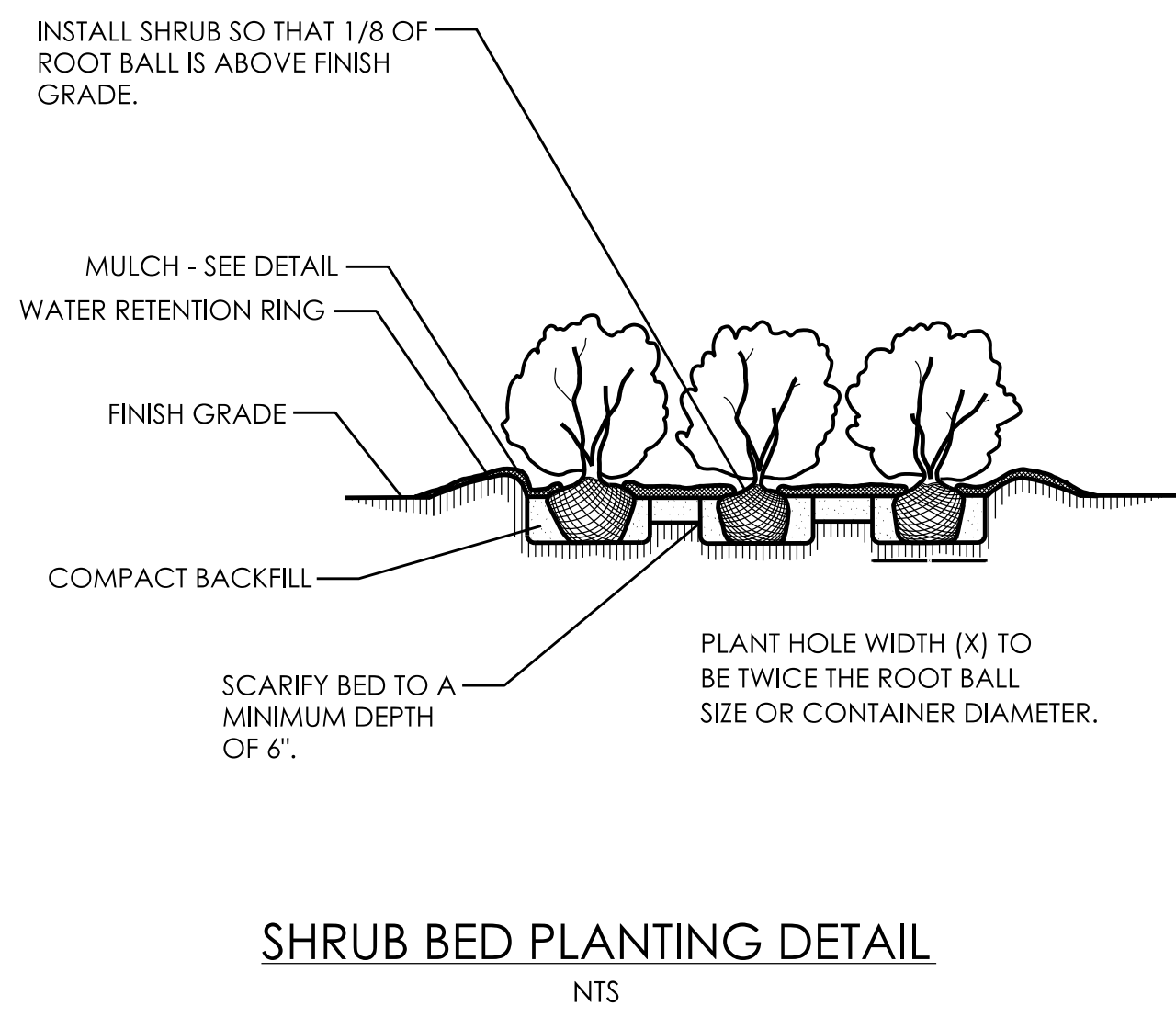
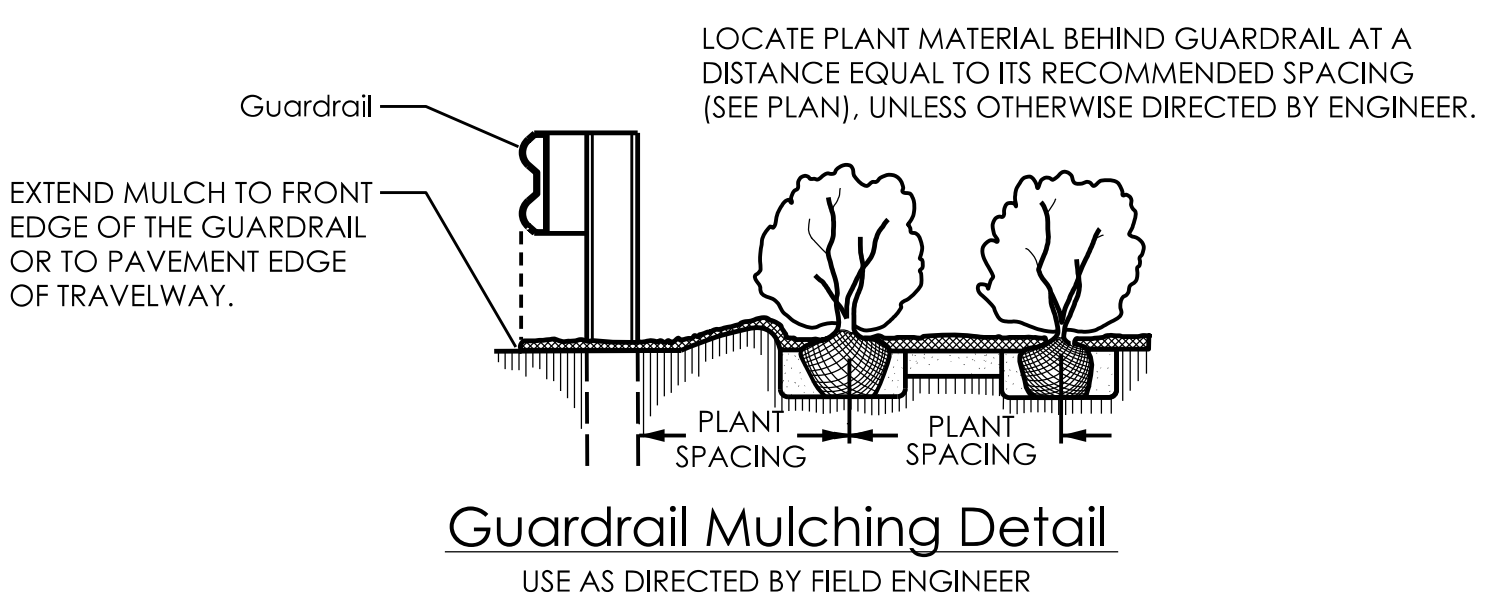
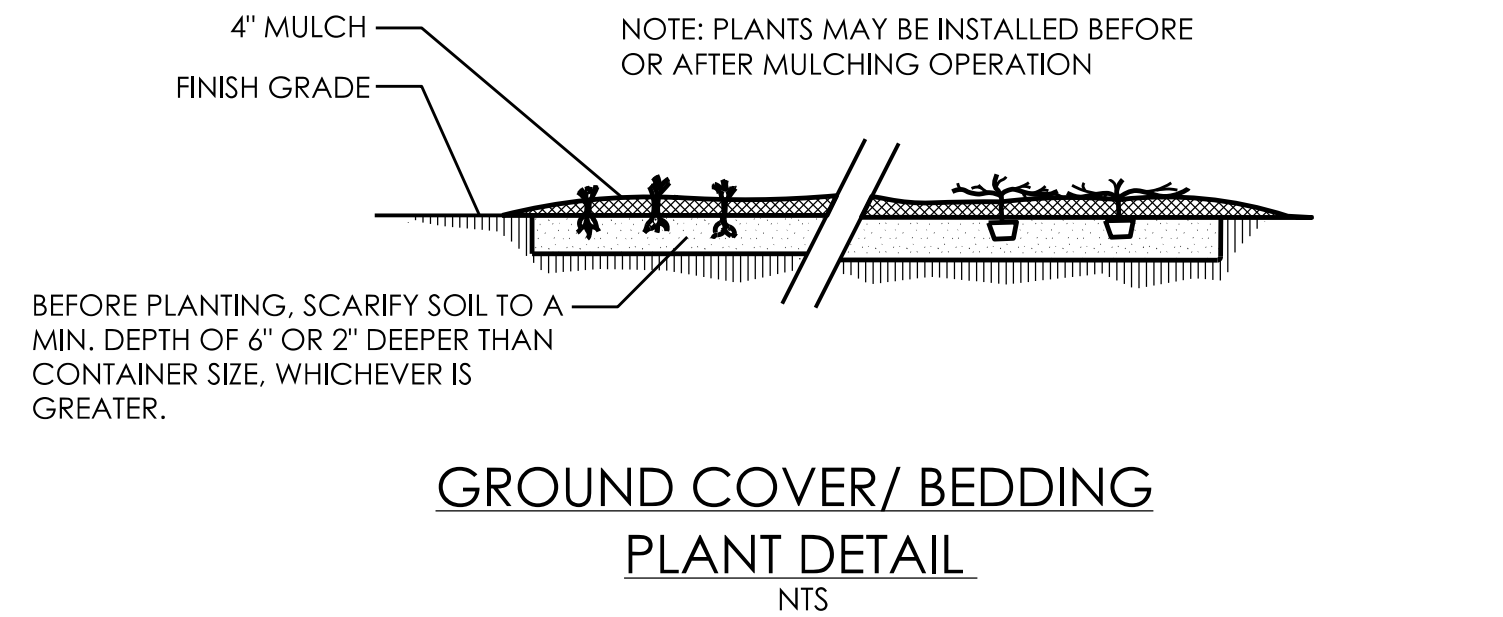
2014 American Standard for Nursery Stock

2018 NCDOT STANDARD SPECIFICATIONS

PREPARED IN THE OFFICE OF:
NCDOT- ROADSIDE ENVIRONMENTAL UNIT
AESTHETIC ENGINEERING SECTION
1557 MAIL SERVICE CENTER
RALEIGH, NC 27699 919-707-2920

NOTES:

-  SCHEDULE FOR PLANT HOLE SIZE: PLANT HOLE WIDTH (X) TO BE TWICE THE ROOT BALL SIZE OR CONTAINER DIAMETER.
-  SEE STANDARD SPECIFICATIONS FOR PLANT BED FUMIGATION AND HERBICIDAL TREATMENT.
-  APPLY FERTILIZER AT PLANTING TIME IN THE FORM OF A SLOW RELEASE PELLET OR TABLET. APPLY AT RATE RECOMMENDED BY MANUFACTURER. BOTH RATE AND FORMULATION MUST BE APPROVED BY FIELD ENGINEER PRIOR TO APPLICATION.
-  REMOVE WIRE BASKET AND FOLD BURLAP BACK FROM TOP OF ROOT BALL BEFORE BACKFILLING IS COMPLETE.
-  ALL PRUNING TO FOLLOW STANDARD ARBORICULTURAL PRACTICES AS SPECIFIED BY INTERNATIONAL SOCIETY OF ARBORICULTURE.
-  DO NOT ATTEMPT TO STRAIGHTEN A TREE THAT HAS BEEN PLANTED AT AN ANGLE WITH THE USE OF STAKING OR GUYING. DIG TREE AND REPLANT TO UPRIGHT POSITION.




NCDOT - ROADSIDE ENVIRONMENTAL UNIT
 AESTHETIC ENGINEERING SECTION
 1557 MAIL SERVICE CENTER RALEIGH NC 27699-1557
 PH: 919-707-2935 FAX: 919-715-2554
http://www.ncdot.org/doh/operations/dp_chief_eng/roadside/

NC 11 Gateway Plantings in Grifton
 Lenoir / Pitt County
 WBS #:

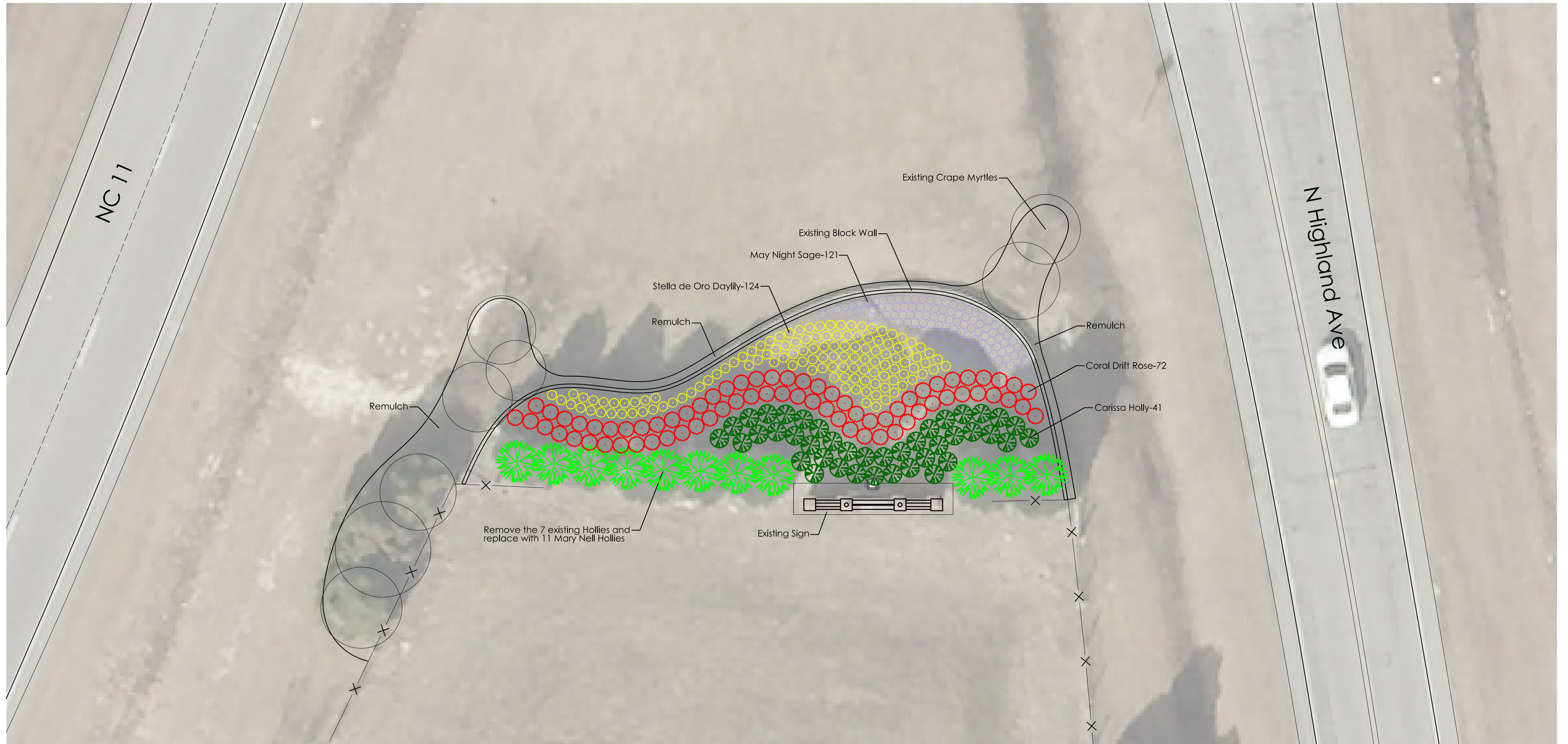
Landscape Architect


SHEET DESCRIPTION:	PREL. DESIGN DATE: 9/4/2019
	CHECKED BY & DATE: -----
	FINAL DESIGN DATE: 7/16/2021


Planting Details
 Landscape Plan Sheet



T.I.P. #	-----
WBS #	-----
FED I.D. #	-----
SHEET NO.:	L-2
TOTAL SHEET NO.:	L-4



Qty	Key	Botanical Name	Common Name	Spacing
124	HS	<i>Hemerocallis 'Stella de Oro'</i>	Stella de Oro Daylily	2' O.C.
41	IC	<i>Ilex cornuta 'Carissa'</i>	Carissa Holly	3.5' O.C.
11	IM	<i>Ilex x 'Mary Nell'</i>	Mary Nell Holly	7' O.C.
72	RM	<i>Rosa 'Meidrifora'</i>	The Coral Drift® Rose	3' O.C.
121	SM	<i>Salvia x sylvestris 'May Night'</i>	May Night Sage	1.5' O.C.




NCDOT - ROADSIDE ENVIRONMENTAL UNIT
 AESTHETIC ENGINEERING SECTION
 1557 MAIL SERVICE CENTER RALEIGH NC 27699-1557
 PH: 919-707-2935 FAX: 919-715-2554
http://www.ncdot.org/doh/operations/ap_chief_eng/roadside/

NC 11 Gateway Plantings in Grifton
 Lenoir / Pitt County
 WBS #:

Landscape Architect
 Kyle Cooney

SHEET DESCRIPTION:
 PREL. DESIGN DATE: 9/4/2019
 CHECKED BY & DATE: -----
 FINAL DESIGN DATE: 7/16/2021


Planting Plan
 Landscape Plan Sheet



T.I.P. # -----
 WBS # -----
 FED I.D. # -----
 SHEET NO.: L-3
 TOTAL SHEET NO.: L-4



Qty	Key	Botanical Name	Common Name	Spacing
3	IC	<i>Ilex cornuta</i> 'Carissa'	Carissa Holly	3.5' O.C.
3	RM	<i>Rosa</i> 'Meidrifora'	The Coral Drift® Rose	3' O.C.
16	SM	<i>Salvia x sylvestris</i> 'May Night'	May Night Sage	1.5' O.C.




NCDOT - ROADSIDE ENVIRONMENTAL UNIT
 AESTHETIC ENGINEERING SECTION
 1557 MAIL SERVICE CENTER RALEIGH NC 27699-1557
 PH: 919-707-2935 FAX: 919-715-2554
http://www.ncdot.org/doh/operations/ap_chief_eng/roadside/

NC 11 Gateway Plantings in Grifton
 Lenoir / Pitt County

WBS #:

Landscape Architect
 Kyle Coody

SHEET DESCRIPTION:	PREL. DESIGN DATE:	9/4/2019	Planting Plan
	CHECKED BY & DATE:	-----	Landscape Plan Sheet
	FINAL DESIGN DATE:	7/16/2021	



T.I.P. #	-----
WBS #	-----
FED I.D. #	-----
SHEET NO.:	L-4
TOTAL SHEET NO.:	L-4